



Oxford Cambridge and RSA

Accredited

# **AS Level Geography**

## **H081/02 Geographical debates**

### **Sample Resource Booklet**

Time allowed: 1 hour 30 minutes

#### **INFORMATION FOR CANDIDATES**

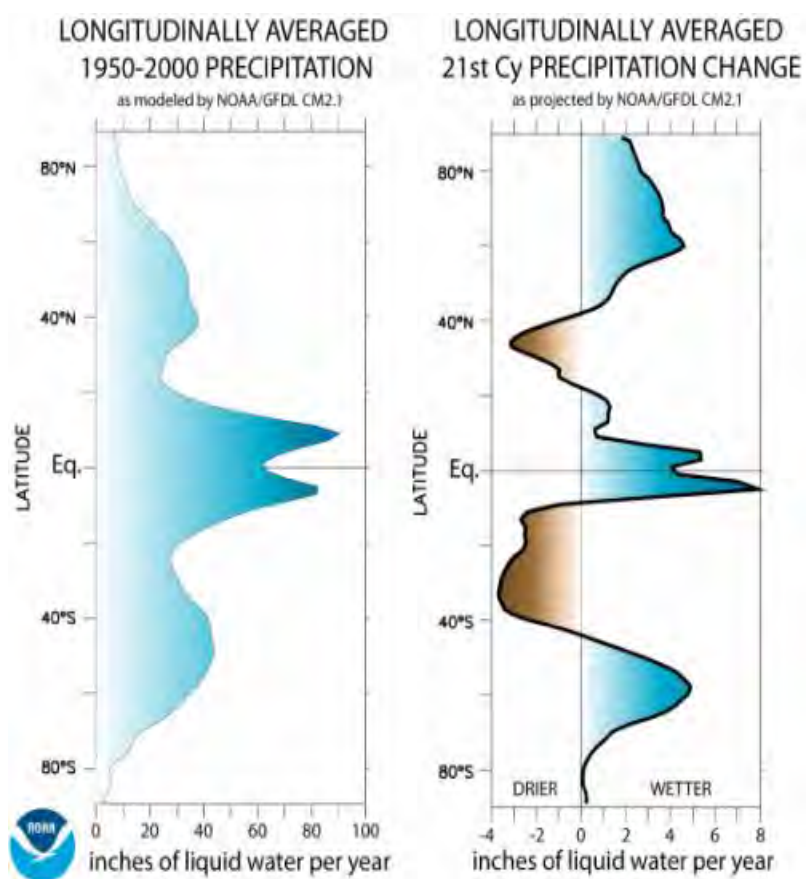
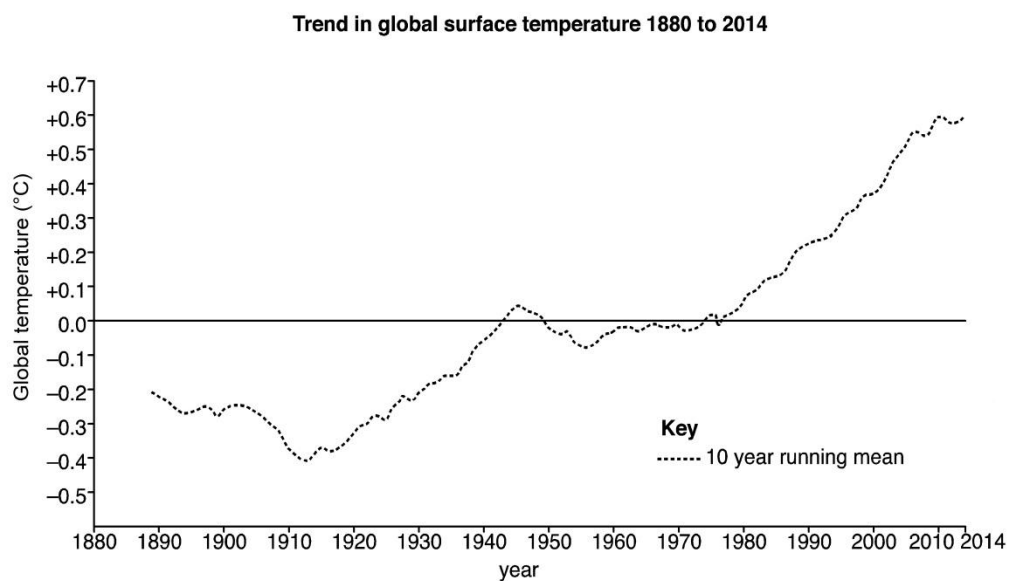
- The questions tell you which resources you need to use.
- This document consists of **8** pages. Any blank pages are indicated.

#### **INSTRUCTIONS TO EXAMS OFFICER/INVIGILATOR**

- Do not send this Resource Booklet for marking, it should be retained in the centre or recycled. Please contact OCR copyright should you wish to re-use this document.

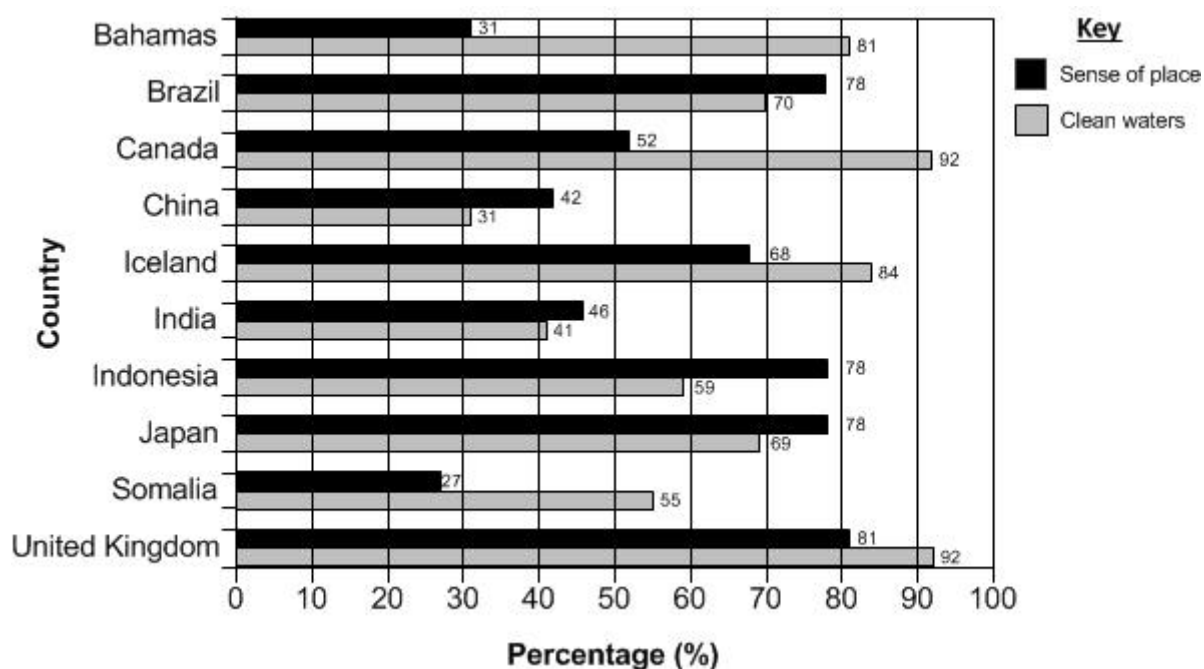
#### **CONTENTS OF RESOURCE BOOKLET**

- Fig. 1 – Global changes in precipitation and temperature
- Fig. 2 – Ebola treatment centre, Liberia, 2014
- Fig. 3 – Sense of place and clean ocean waters percentage scores
- Fig. 4 – Globalisation of the food in Mill Road, Cambridge
- Fig. 5 – Tectonic hazards and place

**Fig. 1 - Global changes in precipitation and temperature**

**Fig. 2 – Ebola treatment centre, Liberia, 2014**



**Fig. 3 – Sense of place and clean ocean waters percentage scores**

#### Sense of Place

People derive value from living near the ocean, visiting coastal or marine locations and their characteristic species. A high percentage score shows species are not endangered, threatened or vulnerable and countries are protecting the value of their coastal areas.

#### Clean waters

Water pollution (rubbish, nutrients and chemicals) harms human health, livelihoods and recreation as well as the health of marine life and habitats. The percentages are higher when pollution of estuarine, coastal and open ocean waters is minimised.



Fig. 4 – Globalisation of the food industry in Mill Road, Cambridge



Fig. 5 – Tectonic hazards and place



**BLANK PAGE**

---

Copyright Information:

Fig. 1: Image from NOAA Geophysical Fluid Dynamics Laboratory

Fig. 2: © US Army Photo / Alamy Stock Photo. [www.alamy.com](http://www.alamy.com)

Fig. 3: Data and Adapted text from Ocean Health Index, accessed Jan 2016, [www.oceanhealthindex.org](http://www.oceanhealthindex.org).

Fig. 4: © Alistair Laming / Alamy Stock Photo. [www.alamy.com](http://www.alamy.com)

Fig. 5: Cartoon by Nicholson from "The Australian" newspaper: [www.nicholsoncartoons.com.au](http://www.nicholsoncartoons.com.au) - See more at: <http://nicholsoncartoons.com.au/reproduce-a-cartoon#sthash.D5SGXiuA.dpuf>

OCR is committed to seeking permission to reproduce all third-party content that it uses in the assessment materials. OCR has attempted to identify and contact all copyright holders whose work is used in this paper. To avoid the issue of disclosure of answer-related information to candidates, all copyright acknowledgements are reproduced in the OCR Copyright Acknowledgements booklet. This is produced for each series of examinations and is freely available to download from our public website ([www.ocr.org.uk](http://www.ocr.org.uk)) after the live examination series.

If OCR has unwittingly failed to correctly acknowledge or clear any third-party content in this assessment material, OCR will be happy to correct its mistake at the earliest possible opportunity.

For queries or further information please contact the Copyright Team, First Floor, 9 Hills Road, Cambridge CB2 1GE.

OCR is part of the Cambridge Assessment Group; Cambridge Assessment is the brand name of University of Cambridge Local Examinations Syndicate (UCLES), which is itself a department of the University of Cambridge.